



PRESS RELEASE

CITY OF SAN CLEMENTE

OFFICE OF THE CITY MANAGER
JAMES MAKSHANOFF, CITY MANAGER

Contact: Jonathan (JJ) Knechtel, Management Analyst – PW
(949) 361-6115, KnechtelJ@san-clemente.org

FOR IMMEDIATE RELEASE
8/8/2019

Fiesta Music Festival Trolley Route Detour

August 8, 2019...San Clemente, California...On August 11, 2019, the San Clemente Fiesta Music Festival event, held by the San Clemente Chamber of Commerce, will take place on Del Mar street in Downtown San Clemente. To assist with downtown parking, the San Clemente Trolley will run at normal operating times throughout the day, which is 10am to 8pm on Sundays. However, please be advised that beginning at 4pm on Saturday, August 10th, the San Clemente Trolley system will have a detour through downtown, as Del Mar Street will be closed for festival set-up and the entirety of the Sunday event the next day.

The scheduled detour route times are:

- Start - Saturday, August 10th at 4pm
- End - Sunday, August 11th at 8pm

In order to avoid the road closure on Del Mar Street, the San Clemente Trolley will detour on Avenida Cabrillo off of S El Camino Real, on its way to the Pier. On the return trip from the Pier, the Trolley will detour away from Del Mar Street and run down Avenida Victoria, turning left

City of San Clemente 910 Calle Negocio, San Clemente, California 92673

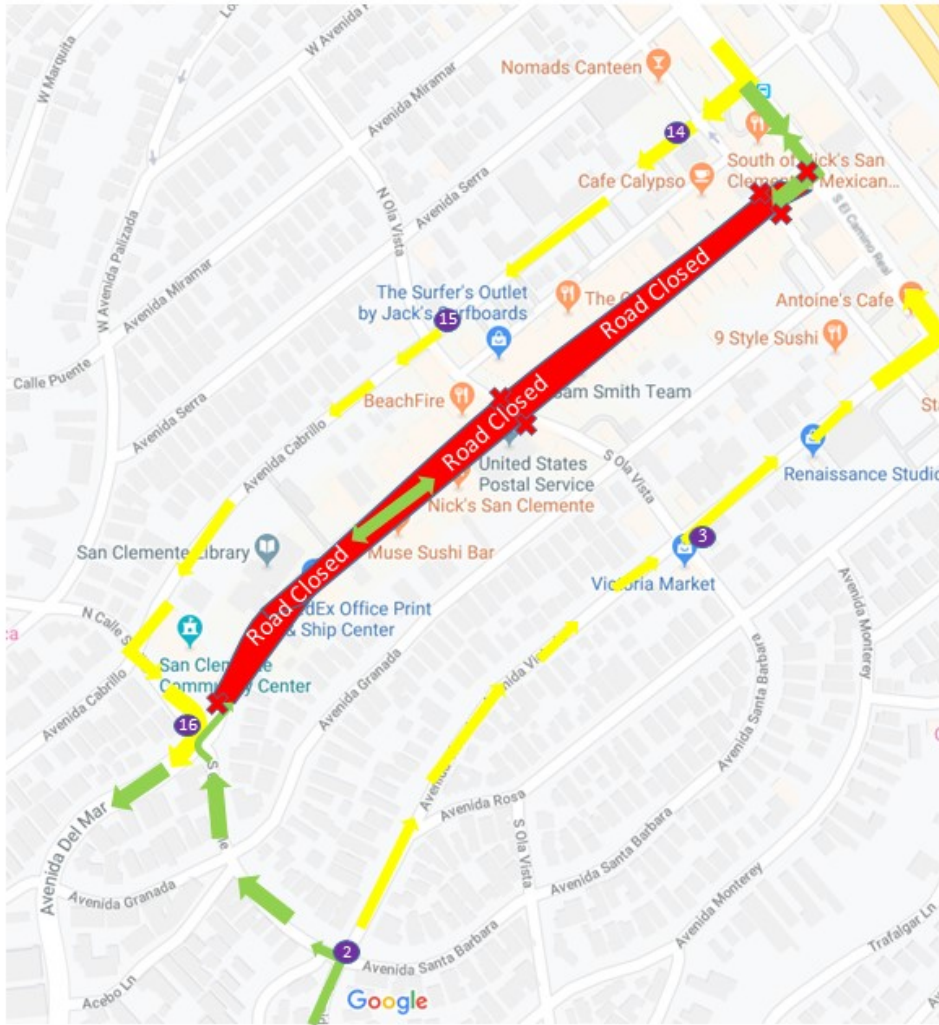
(949) 361-8200 FAX (949) 361-8283





at the light onto S El Camino Real and continuing the regular route after it passes Avenida Cabrillo. For a more detailed visual of this temporary event detour, please refer to the map on the last page of this press release.

This detour will impact stops 2-3 and 14-16. Temporary trolley stop signs for these areas will be placed at alternative locations during the duration of the event, according to the detour map on the last page. Riders can still expect a trolley at each stop about every 15 minutes. The Red Line Downtown Trolley Route runs northbound and southbound throughout downtown San Clemente and stops at 16 different locations. The City also has a Blue Line, which runs to North San Clemente and connects with the Dana Point trolley line.

For more information about the San Clemente Trolley, including a detailed map of stops for the whole system, please visit <http://www.san-clemente.org/trolley>. Riders can also track the trolley in real time during the event and other operating hours at <http://sctrolley.com>.

Trolley Route Detour 2019 Fiesta Music Festival Sunday, August 11th, 2019 10:00am to 8:00pm



- Symbol Key**
-  Original Route
 -  Detour Route
 -  Road Closure
 -  New (Temporary) Trolley Stop

###